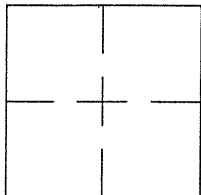


CORNER RECORD

Document Number CR 6603City of OAKLANDCounty of ALAMEDA, CaliforniaBrief Legal Description WELL MONUMENT LOCATED WITHIN SKYLINE BLVD

CORNER RECORD

Government Corner ☐ Control ☒
 Meander ☐ Property ☐
 Rancho ☐ Other ☐
 Date of Survey 8/12/2014

COORDINATES
(Optional)

N. -2131973.25
 E. -6073319.05
 Zone _____ Datum _____
 Elev. _____

Corner — Left as found ☒ Found and tagged ☐ Established ☐ Reestablished ☐ Rebuilt ☐

Identification and type of corner found: Evidence used to identify or procedure used to establish or reestablish the corner:
FOUND IRON PIN IN WELL MONUMENT IN FRONT OF 7433 SKYLINE BLVD.

AS SHOWN ON CITY OF OAKLAND MONUMENT MAP, PAGE 316.

CITY MONUMENT DESIGNATION NUMBER AT SUBJECT LOCATION 35W22.

THIS POINT WAS REFERENCED PRIOR TO A CONSTRUCTION PROJECT IN THE VICINITY.

A description of the physical condition of the monument as found and as set or reset: _____

FOUND AND SET POINTS AS SHOWN ON PAGE 2.


THESE TIES ARE FOR THE PURPOSE OF PERPETUATING THE FOUND MONUMENTATION.

NO CLAIM IS MADE AS TO THE RELATIONSHIP OF THE POINTS OR LINES SHOWN HEREON
 TO TRUE BOUNDARY LOCATIONS.

SURVEYOR'S STATEMENT

This Corner Record was prepared by me or under my direction in conformance with
 the Land Surveyors' Act on AUGUST 22, 2014.

Signed VINCENT H. CUNHA L.S. Number LS 4520




COUNTY SURVEYOR'S STATEMENT

This Corner Record was received 9-15-2014 and examined
 and filed 11-14-2014.

Signed County Surveyor Title County Surveyor

County Surveyor's Comment _____





SCALE: 1"=30'

LEGEND

- FOUND IRON PIN IN MONUMENT WELL (3SW22)
- ✕ SET CUT CROSS IN CONCRETE HEAD WALL
- AA###A# ALAMEDA COUNTY MONUMENT ID
- SET REBAR AND CAP

