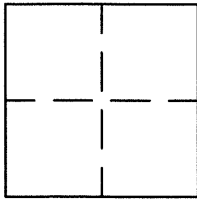


CORNER RECORD

APN No. _____ (Optional)

Document Number **CR 7702**Unincorporated Eden TownshipCounty of Alameda, CaliforniaBrief Legal Description In Wisteria Avenue, PM 5745 194 PM 35**CORNER TYPE**Government Corner ☐Control ☐Meander ☐Property ☐Rancho ☐Other ☐Date of Survey 01/22/2015**COORDINATES (Optional)**N. 2,079,816.1E. 6,103,020.0Zone 3 NAD27 ☐ NAD83 ☒

NAD 83 Epoch _____

Elev. _____

Corner - Left as found ☐ Found and tagged ☐ Established ☐ Reestablished ☐ Not Found ☒

In compliance with Section 8771 of the Professional Land Surveyors' Act, this corner record is being filed to ESTABLISH _____ / REESTABLISH _____ the position of an existing monument PRIOR ☒ / SUBSEQUENT _____ to street or highway reconstruction. (Use this portion only when applicable.)

Identification and type of corner found: Evidence used to identify or procedure used to establish or reestablish the corner: Using record map relationships from nearby found monuments, a field survey with RTK-GPS methods was conducted establishing a calculated record location for the subject monument. At this calculated record location the pavement surface was thoroughly searched with a magnetic locator, but since no signal was returned detecting the monument's existence it was concluded to have been destroyed prior to the date of this survey.

A description of the physical condition of the monument as found and as set or reset: _____

Monument locations are approximate as only lids or magnetic locator signal positions were located. See Page 2.

The above coordinates are sufficient only for establishing the calculated record location for the subject monument.

SURVEYOR'S STATEMENT


This Corner Record was prepared by me or under my direction in conformance with the Land Surveyors' Act on 11/6 20 15.

Signed Robert Machado L.S. or R.C.E. Number 7380

**COUNTY SURVEYOR'S STATEMENT**

This Corner Record was received 11-06 20 15 and examined and filed 01-24 20 17.

Signed Albert Jordan L.S. 6623 Title Deputy County Surveyor



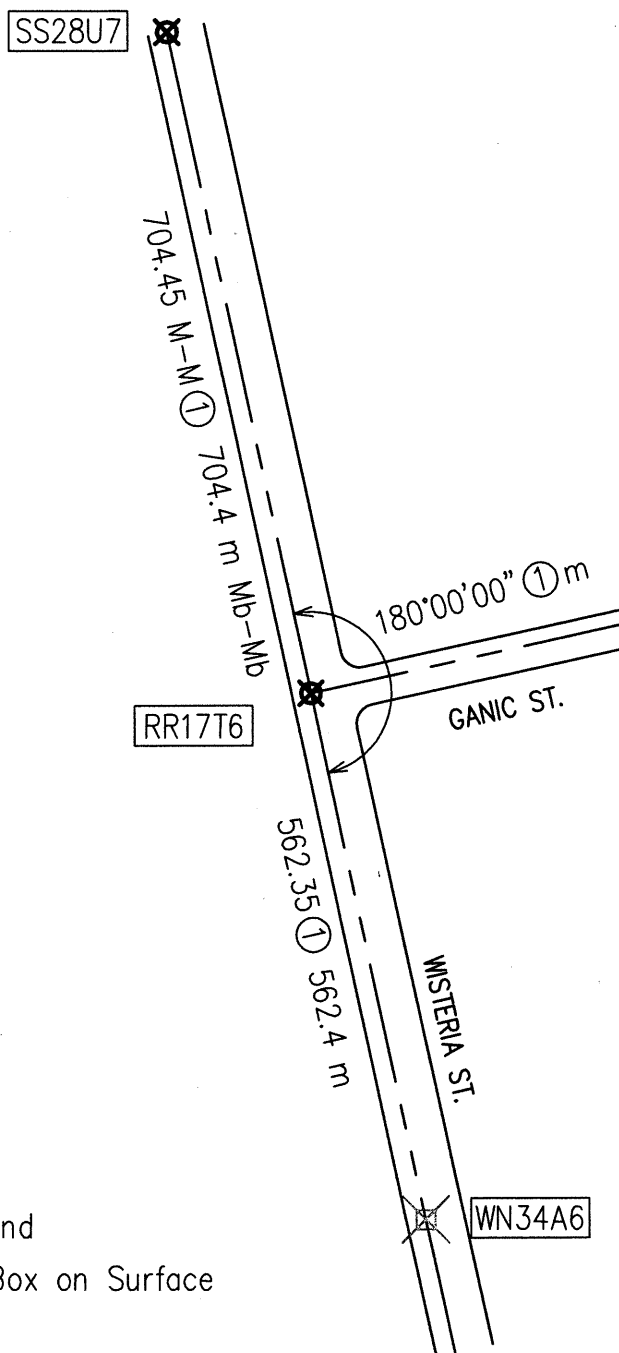
County Surveyor's Comment _____

Job Number: R 23435




Spec No: 2284



Scale: 1"=200'



LEGEND

-  Standard Monument not Found
-  Found Standard Monument Box on Surface
-  Record Data Per (#)
- M-M Monument to Monument
- Mb Monument Box
- m Measured

REFERENCES

- (1) PM 5745 194 PM 35 10/31/1990