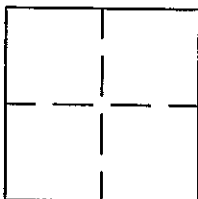


# CORNER RECORD

BK 18 Pg 43

APN No. \_\_\_\_\_ (Optional) Document Number CR - 1943  
UNINCORPORATED County of ALAMEDA, California  
 Brief Legal Description NEW MONUMENT TO REPLACE DESTROYED IRON BOLT ON ALMOND ROAD.



## CORNER TYPE

Government Corner ☐ Control ☐  
 Meander ☐ Property ☐  
 Rancho ☐ Other ☒  
 Date of Survey SEPT. 2002

## COORDINATES (Optional)

N. \_\_\_\_\_  
 E. \_\_\_\_\_  
 Zone \_\_\_\_\_ Datum \_\_\_\_\_  
 Elev. \_\_\_\_\_

Corner - Left as found ☐ Found and tagged ☐ Established ☐ Reestablished ☒ Rebuilt ☐

In compliance with Section 8771 of the Professional Land Surveyors' Act, this corner record is being filed to  
 ESTABLISH \_\_\_\_\_ / REESTABLISH X the position of an existing monument PRIOR \_\_\_\_\_ / SUBSEQUENT X  
 to street or highway reconstruction. (Use this portion only when applicable.)

Identification and type of corner found: Evidence used to identify or procedure used to establish or reestablish the corner:  
A STANDARD COUNTY MONUMENT WAS SET USING INFORMATION FROM CORNER RECORD NO. 1870.

A description of the physical condition of the monument as found and as set or reset: A STANDARD ALAMEDA COUNTY WELL  
MONUMENT WITH NIPPLED BRONZE DISK WAS SET TO REPLACE THE DESTROYED IRON BOLT ALMOND ROAD SOUTHEASTERLY  
OF GRENADIER PLACE BETWEEN HOUSES #17547 ALMOND ROAD AND #4533 GRENADIER PLACE.  
ROAD AND #4533 GRENADIER PLACE.



## SURVEYOR'S STATEMENT

This Corner Record was prepared by me or under my direction in conformance with  
 the Land Surveyors' Act on August 1, 2003.  
 Signed Gregory D. Hollfelder S. or R.C.E. Number 5918

## COUNTY SURVEYOR'S STATEMENT

This Corner Record was received 8-1 2003 and examined  
 and filed B.29 2003 4.  
 Signed R. Penland Title County Surveyor

County Surveyor's Comment \_\_\_\_\_



REFERENCE: ALAMEDA COUNTY MAPS,

TR6399, (233M87)

CR. NO. 1870.

# GRENADIER PLACE

